

Countries of the World

Learning Objective:

To be able to locate countries on a world map.

NEXT



Can you remember the names of
the 7 continents?

A _ _ _ _ _

A _ _ _ _ _

A _ _ _

A _ _ _ _ _

E _ _ _ _

N _ _ _ _ A _ _ _ _

S _ _ _ _ A _ _ _ _

BACK

NEXT

Did you get them all right?!



AFRICA

ANTARCTICA

ASIA

AUSTRALIA

EUROPE

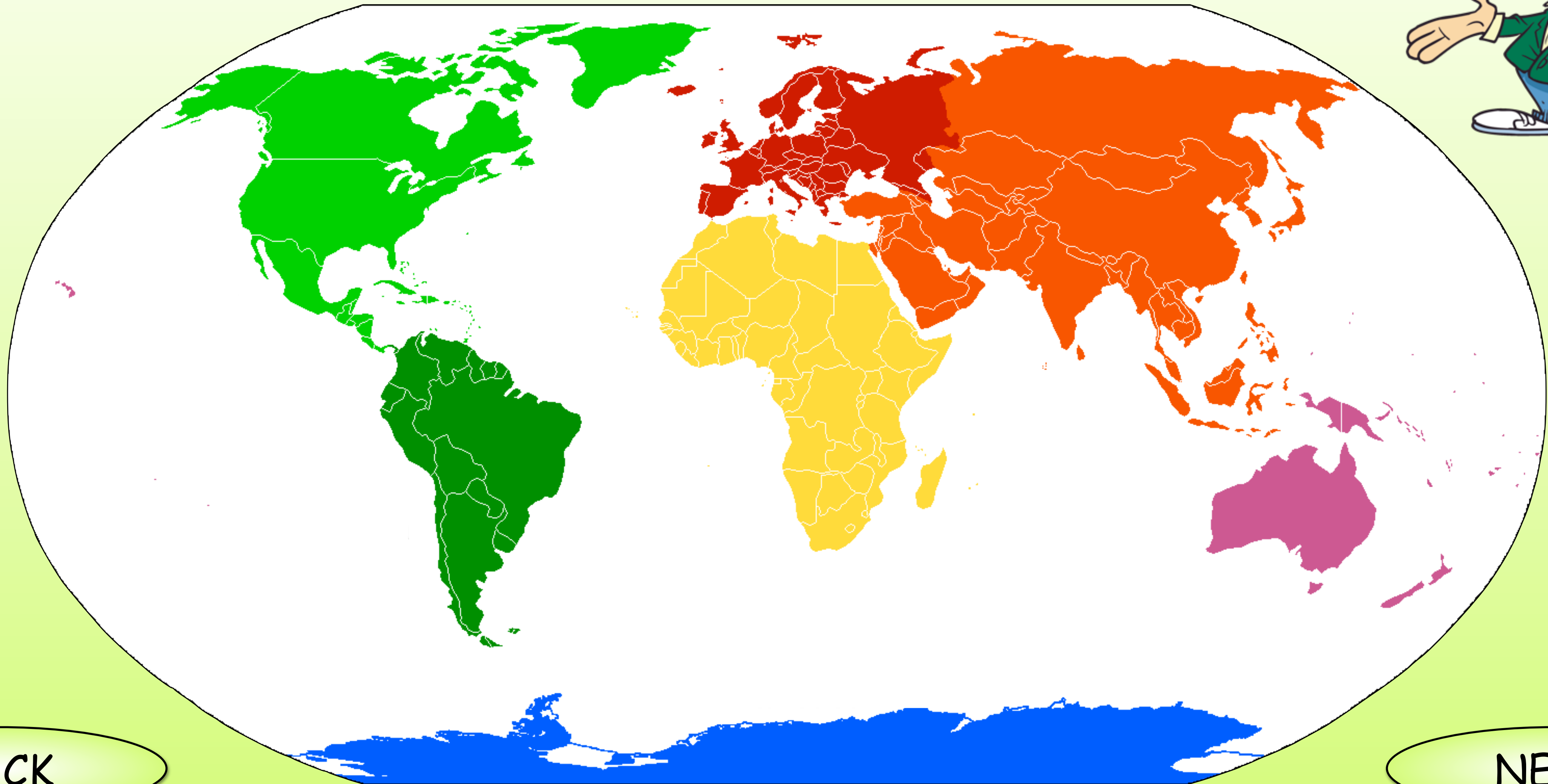
NORTH AMERICA

SOUTH AMERICA

BACK

NEXT

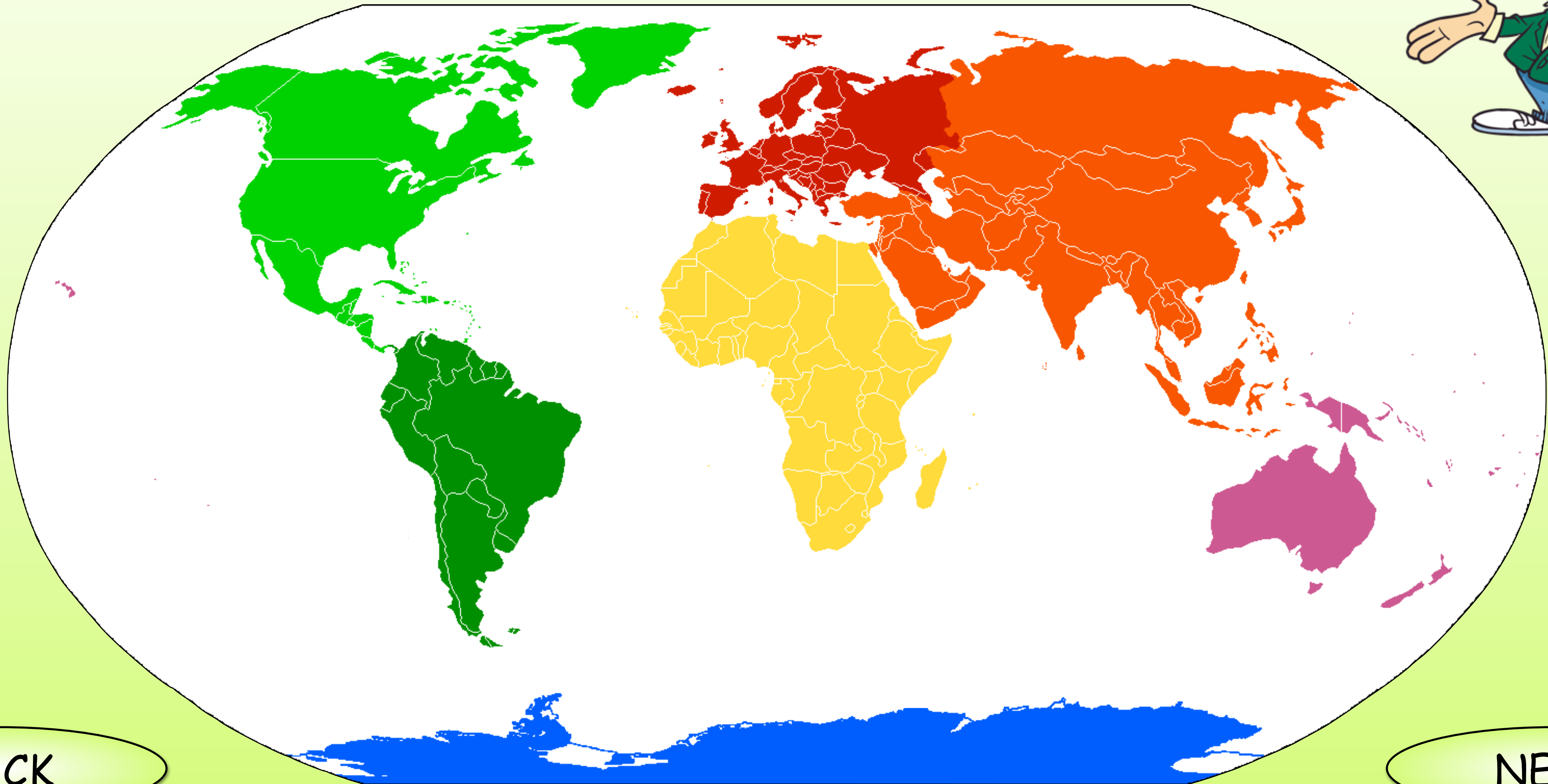
Which of these continents is Europe?



BACK

NEXT

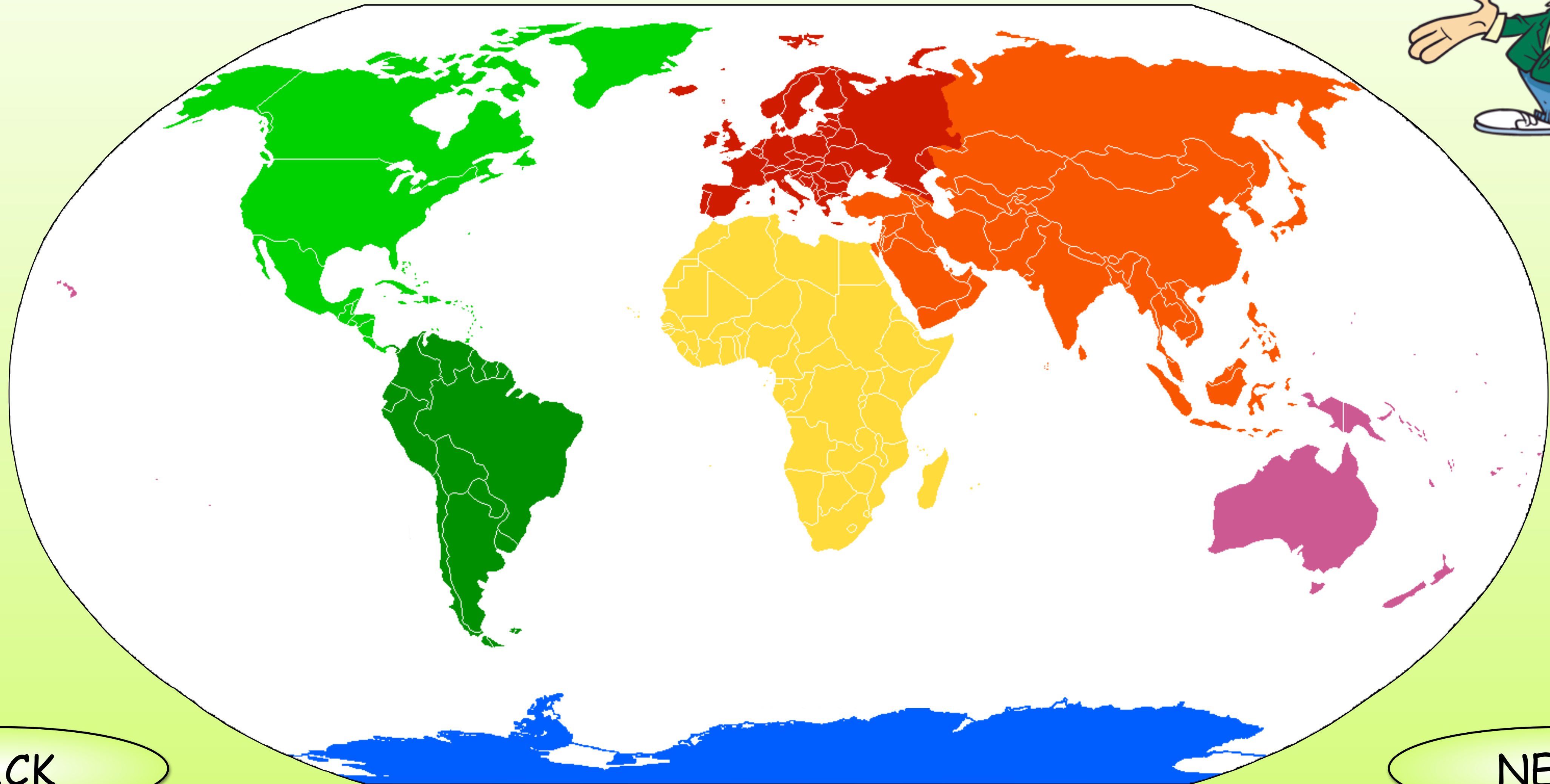
Which of these continents is South America?



BACK

NEXT

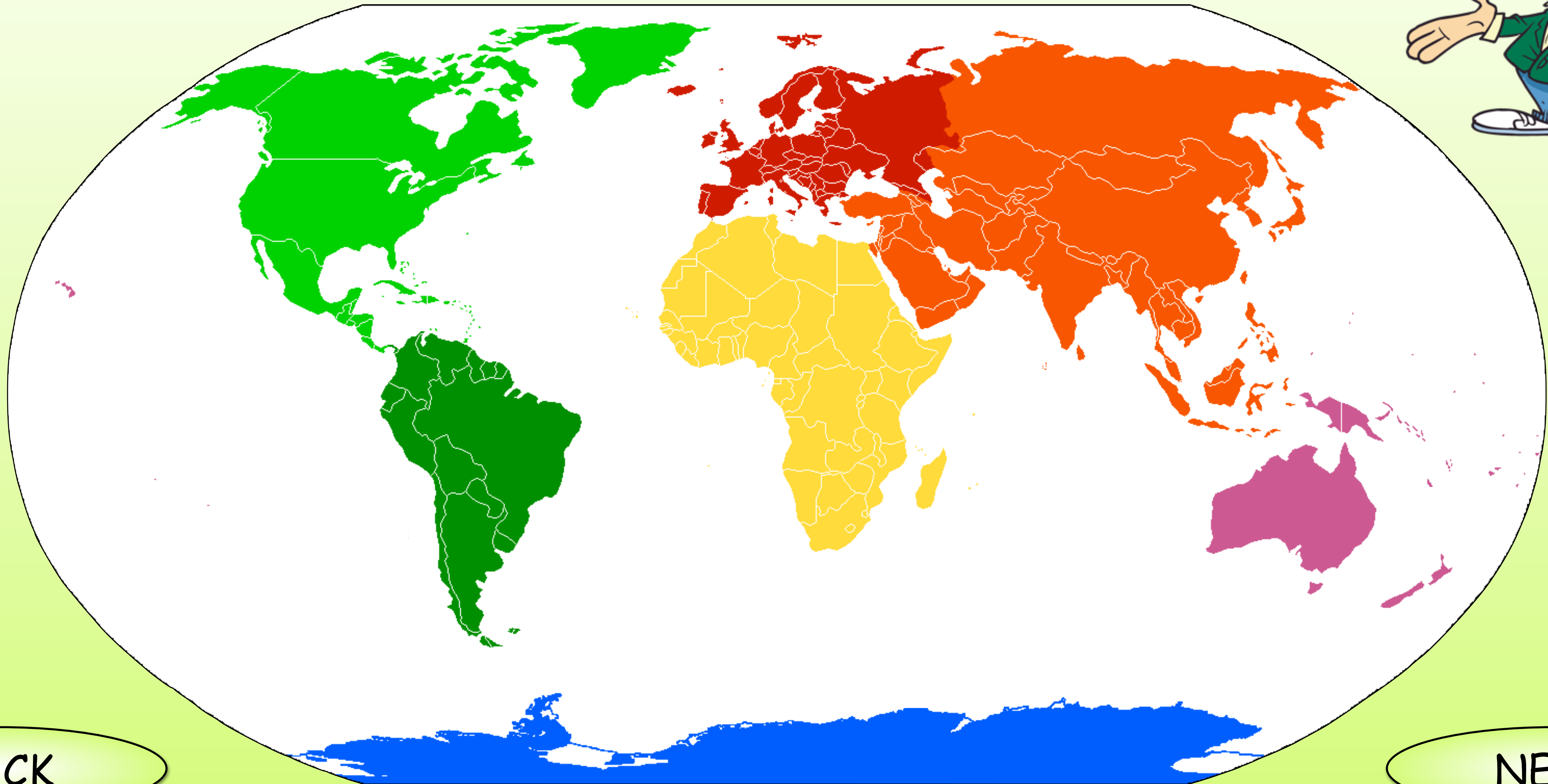
Which of these continents is Africa?



BACK

NEXT

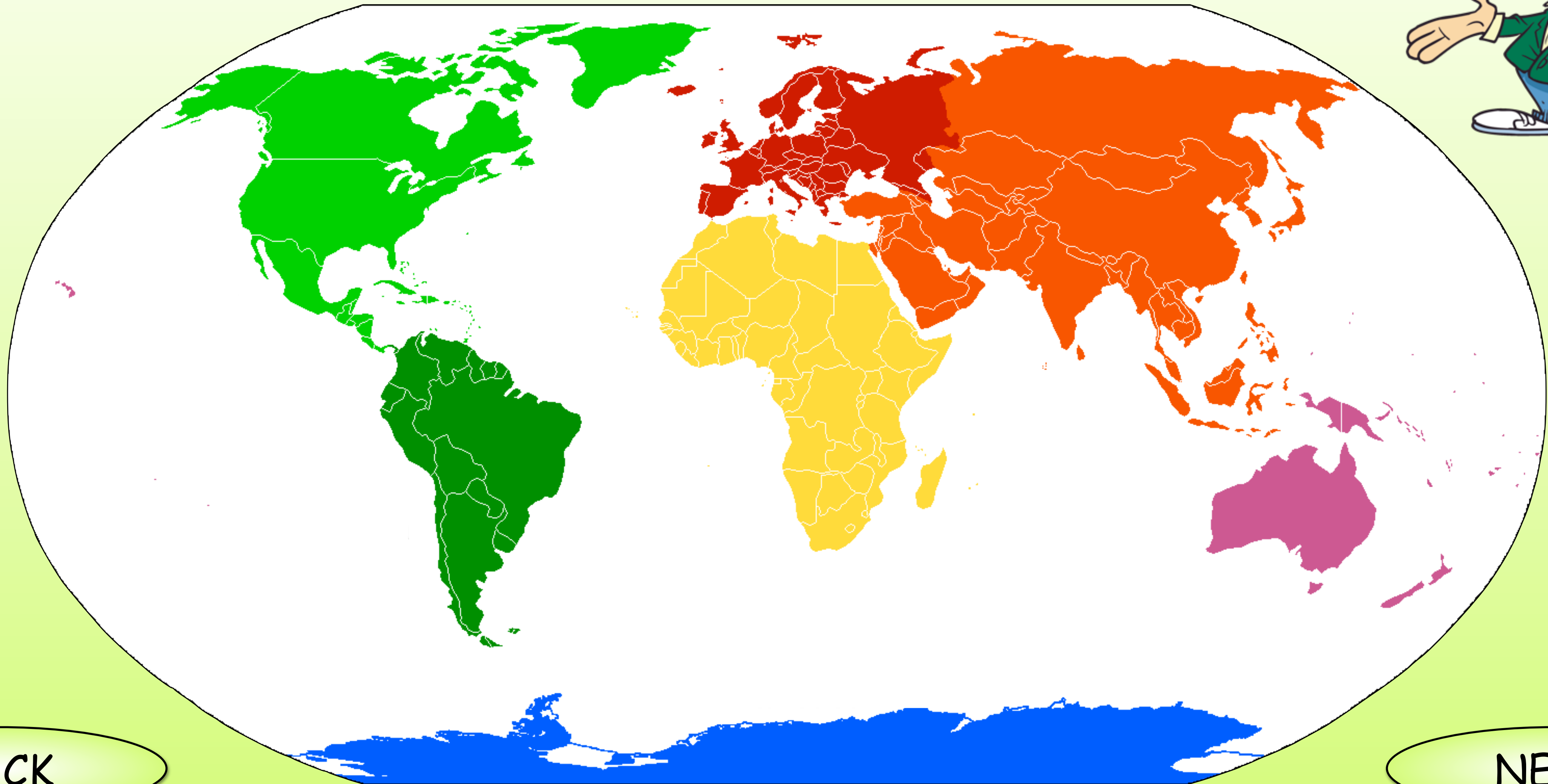
Which of these continents is Asia?



BACK

NEXT

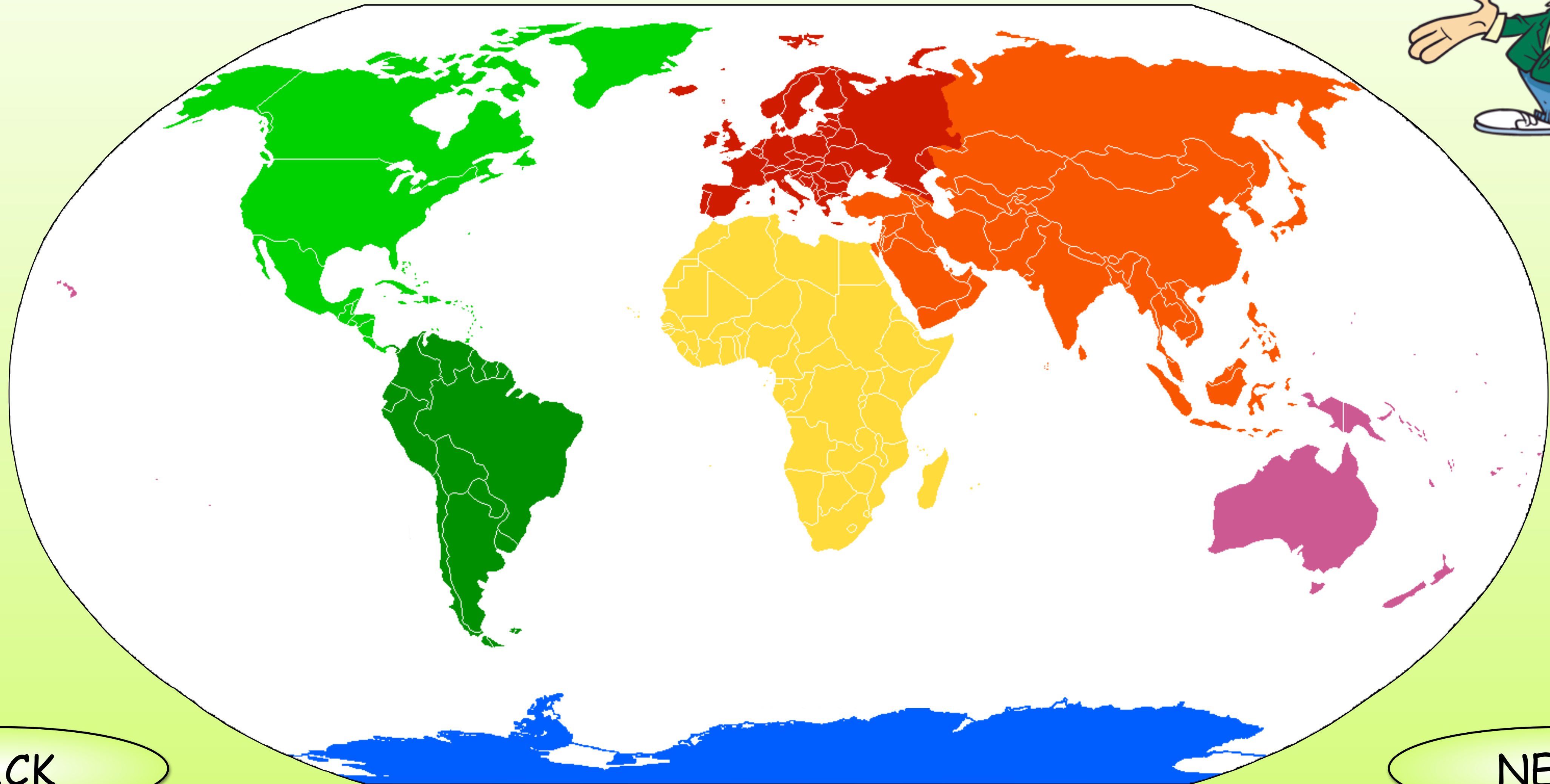
Which of these continents is North America?



BACK

NEXT

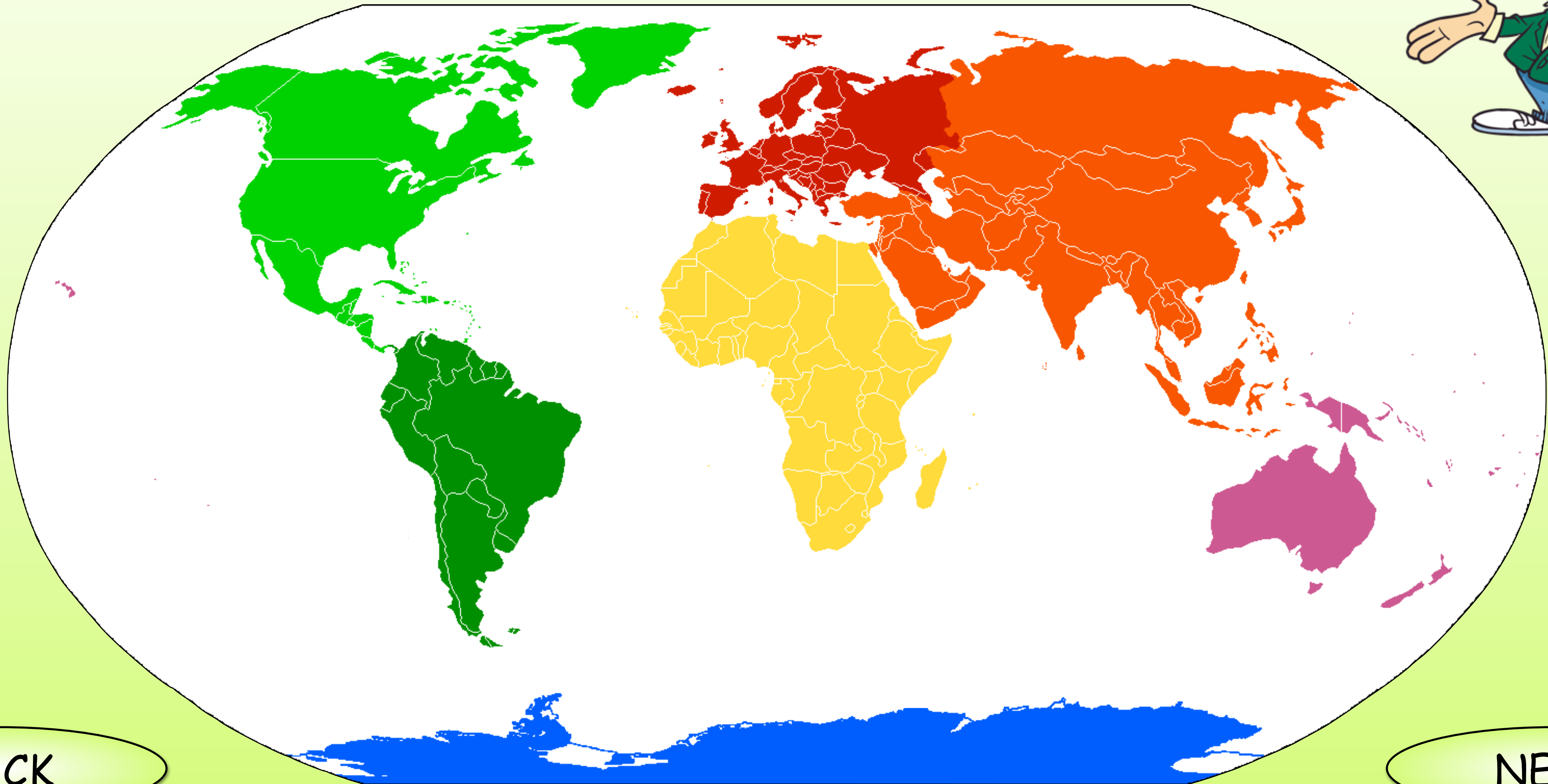
Which of these continents is Antarctica?



BACK

NEXT

Which of these continents is Australia?



BACK

NEXT

Today we are going to be using a map of the world to see if we can find where some different countries are.



Can you remember what the difference between a country and a continent is?

BACK

NEXT



I am the largest country in South America. My name starts with a B. Which country am I?

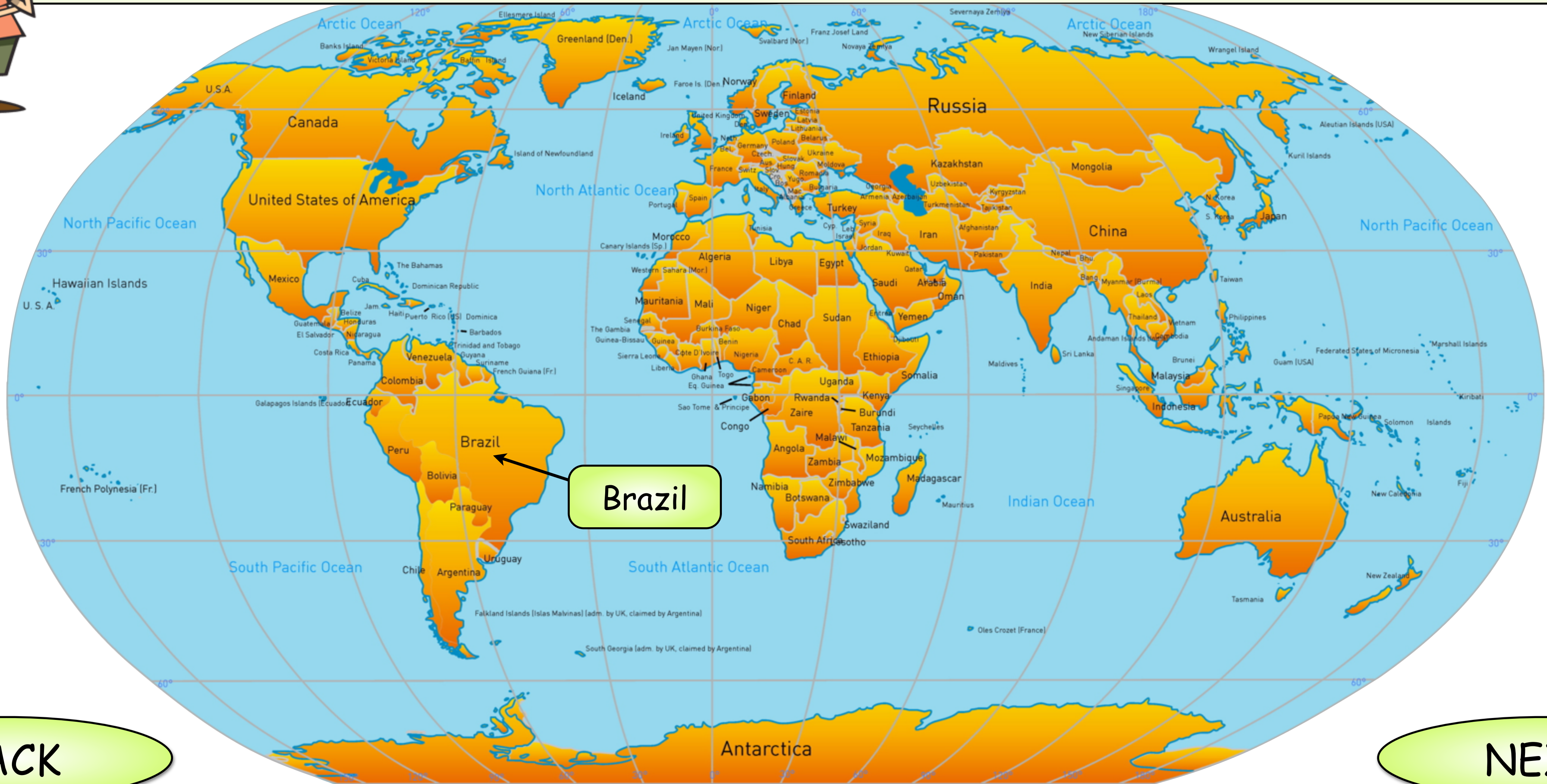


BACK

NEXT



I am BRAZIL. Did you get that right?

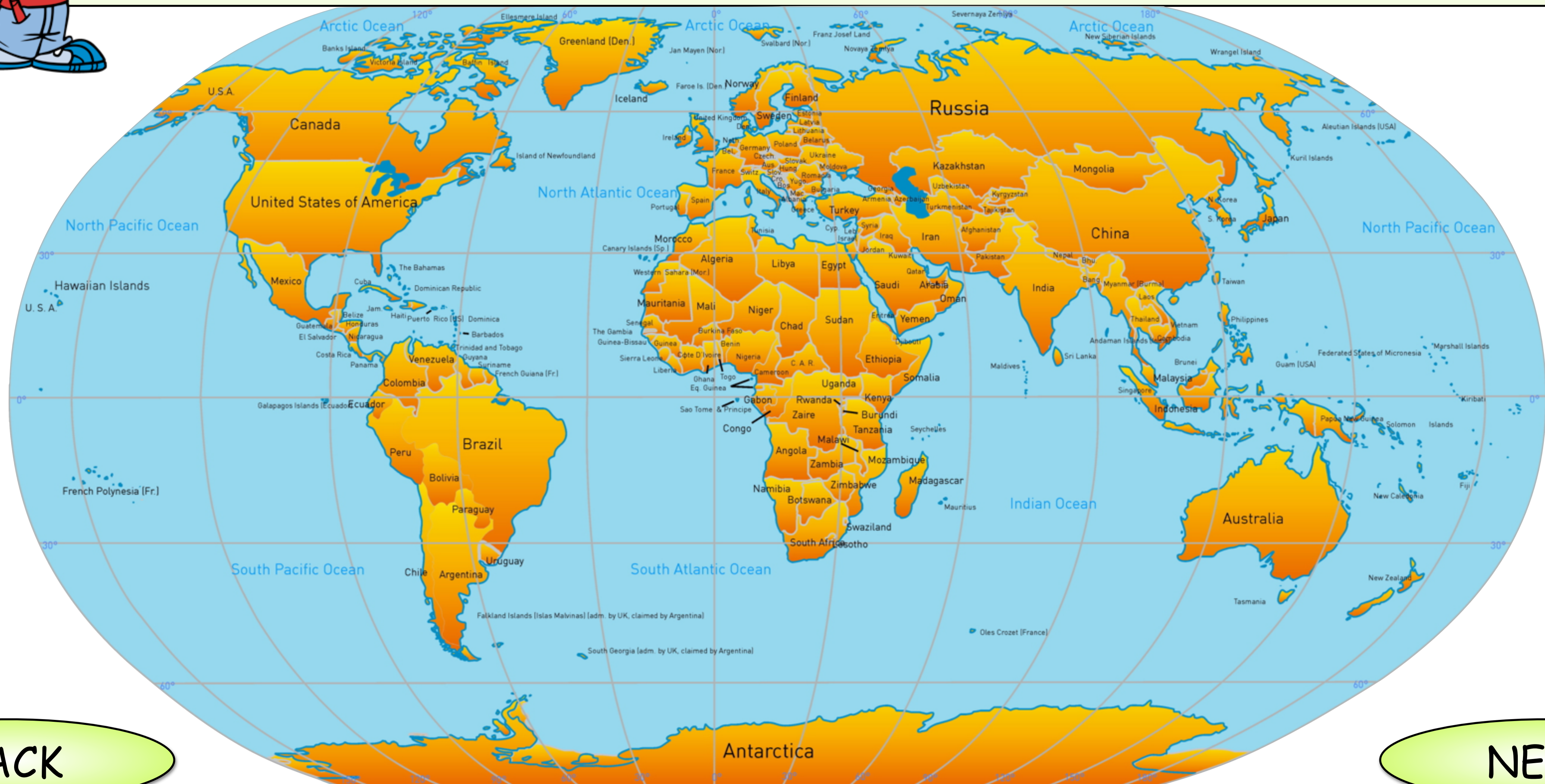


BACK

NEXT



I am in Europe. My name starts with an F. I share a border with Spain and Germany. Which country am I?

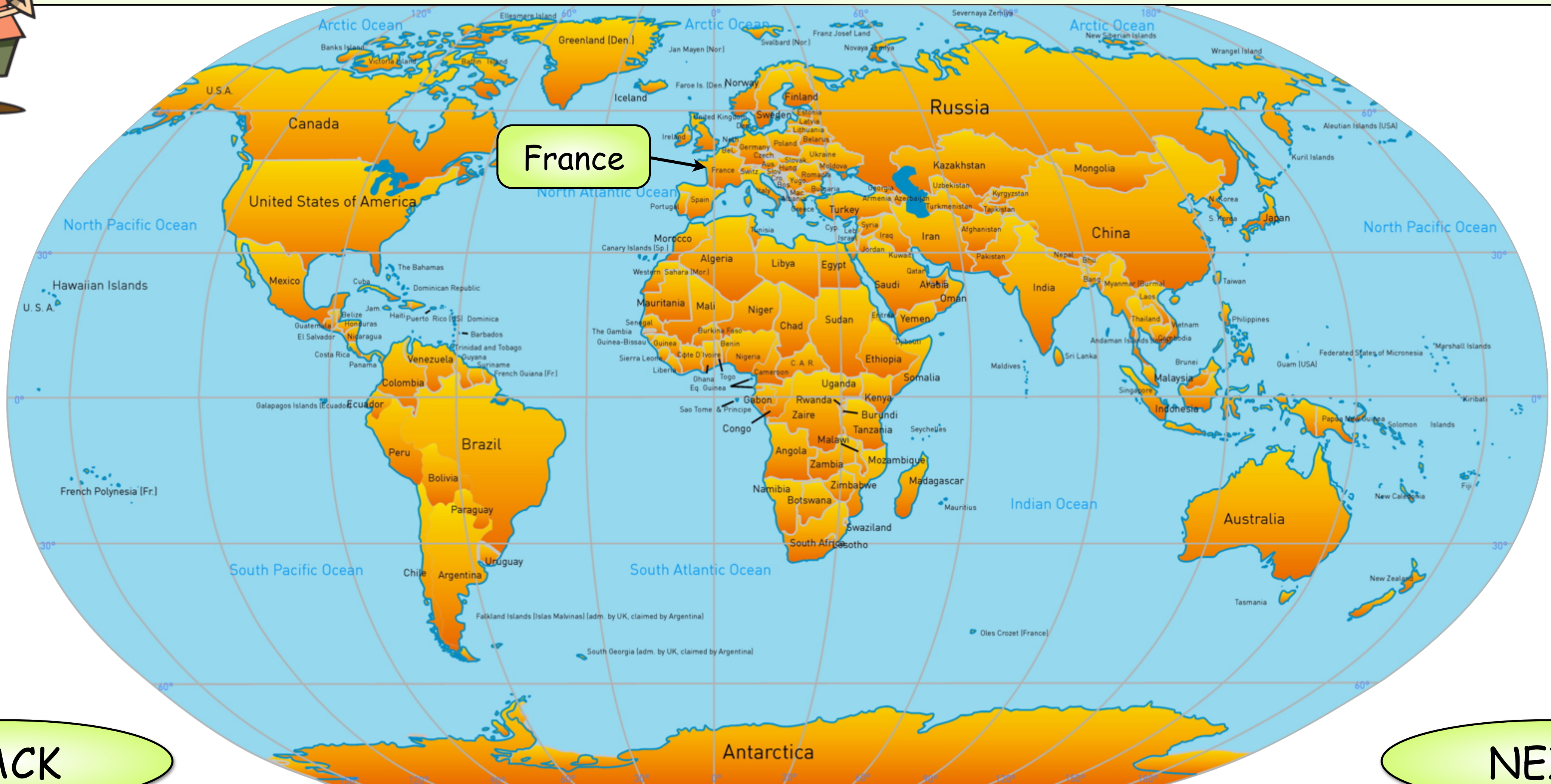


BACK

NEXT



I am FRANCE. Did you get that right?

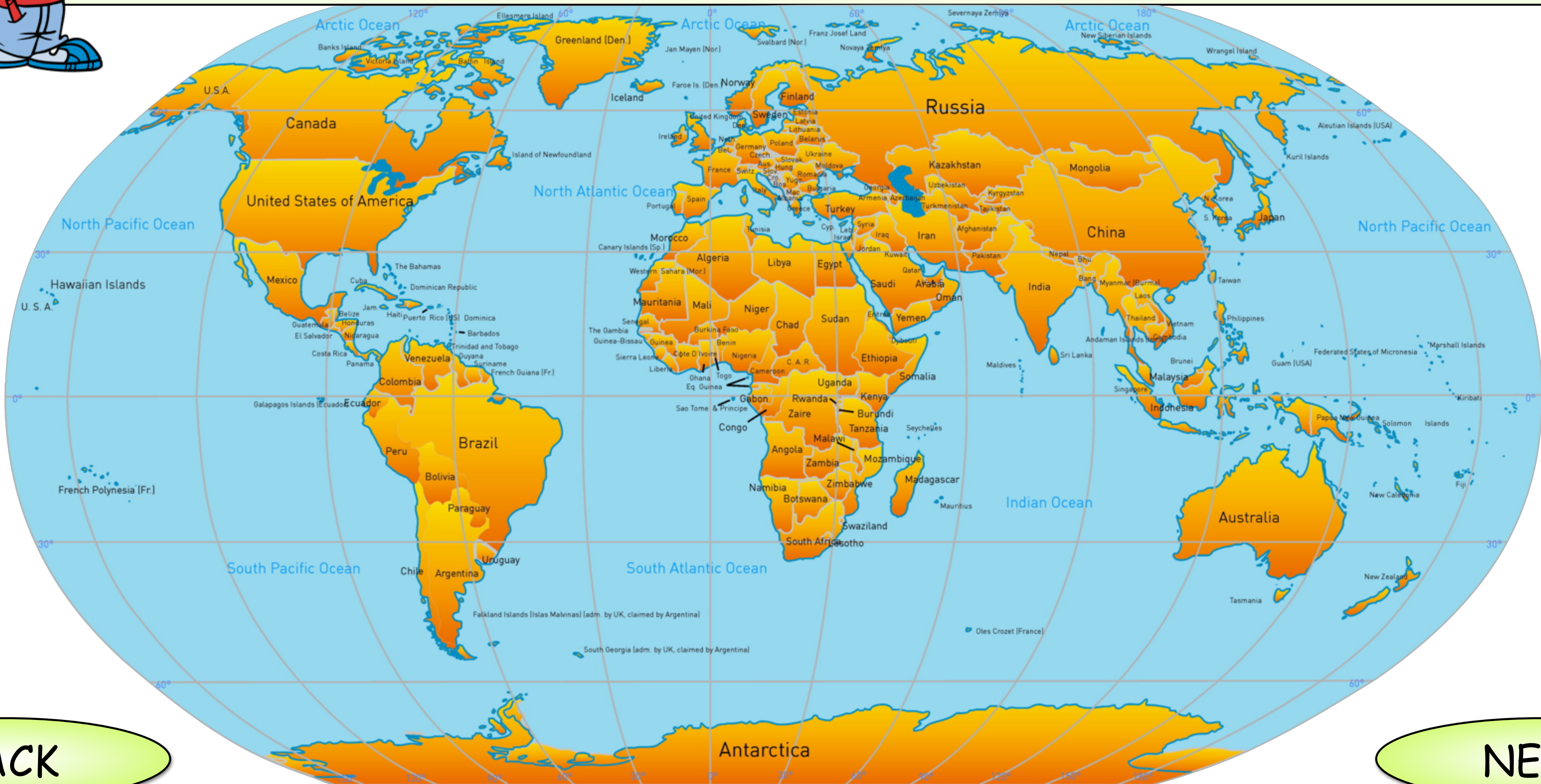


BACK

NEXT



I am in the south of Africa. My name starts with a B. I share a border with Namibia and South Africa. Which country am I?



BACK

NEXT



I am Botswana. Did you get that right?



BACK

NEXT



I am a large country in Asia. My name starts with a C.
Which country am I?



BACK

NEXT



I am China. Did you get that right?



BACK

NEXT



What can we do if
we cannot find a
country just by
looking at the
map?

Think, pair, share your ideas.

BACK

NEXT

You can use an **atlas** to help you find where places are. Atlases have helpful contents pages and indexes. You can use these to look up what page of the atlas the country you are looking for is on.



BACK

NEXT

You can also use the internet to help you find out where places are. Type the name of the country you are looking for into a search engine's map feature (such as Google Maps) and it will take you straight there. You can then zoom in or out to see where it is in relation to other places, helping you to locate it on a world map.



BACK